








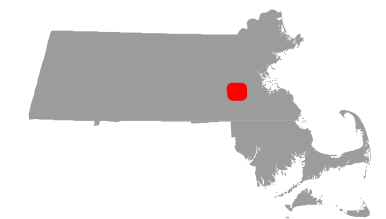
Pegan Hill Development Opportunity

Dover & Natick, MA

Conservation Context

LEGEND

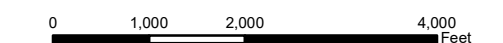
-  Subject Property - 46.58 ±Ac
-  Adjacent Properties
-  Protected Land
-  Open Water
-  Wetlands
-  Perennial Streams
-  Intermittent Streams



Notes:
Credits: Background from ESRI 'Terrain Base' map service

Date: 09/26/22

Project Number: MA1736



Scale: 1" = 2,000'



This plan is conceptual only and is not represented as an engineered plan.

LandVest

