







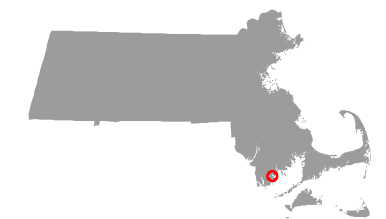
Padanaram Harborfront Compound

Dartmouth, MA

Base Plan Orthophotograph

LEGEND


-  Subject Property - 22.4 ±Ac
-  Adjacent Properties
-  Protected Land
-  Open Water
-  Wetlands
-  Contours (ft)



Credits: 2022 Imagery from Nearmap Imagery map service.

Date: 09/26/22

Project Number: MA2187



Scale: 1" = 200'



This plan is conceptual only and is not represented as an engineered plan.

LandVest

