




Lion's Head Farm

Scituate, MA

Outcome Plan

LEGEND

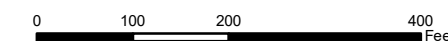
-  Subject Property - 46.34±Ac
-  Adjacent Properties
-  Protected Land



Notes:
Credits: 2022 Imagery from
Nearmap Im2agery
map service.

Date: 11/01/22

Project Number: MA2838-CG



Scale: 1" = 200'



This plan is conceptual only and is not
represented as an engineered plan.

LandVest



Sold to Neighbor Across River
Lion's Head Lot
5.50 ±Ac

Sold to End-User
Lion's Pride
6.00 ±Ac

Sold to Single Estate Buyer
Lion's Head Farm – West
17.03± Ac.

Sold to Town for Conservation
Lion's Head Farm – East
17.81± Ac.

Document Name: MA2838-CG Outcome Plan