





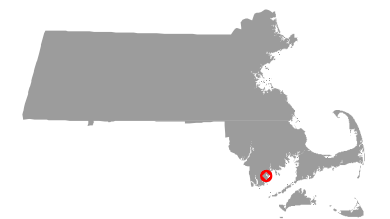
Padanaram Harborfront Compound

Dartmouth, MA

4-Lot ANR Plan

LEGEND


-  Subject Property - 22.4 ±Ac
-  Protected Land
-  Open Water
-  Wetlands



Notes:
Credits: 2024 Imagery from
Nearmap Imagery
map service.

Date: 09/28/22

Project Number: MA2187



Scale: 1" = 200'



This plan is conceptual only and is not
represented as an engineered plan.

LandVest

Document Name: MA2187 4lot ANR plan

Notes:
Lorem ipsum dolor sit amet,
consetetur sadipscing elitr, sed
diam nonumy eirmod tempor
invidunt ut labore et dolore
magna aliquyam erat, sed diam.

