



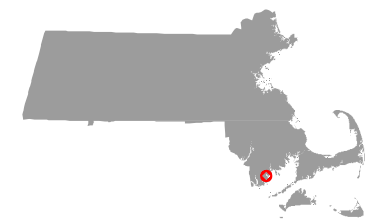


**Padanaram
Harborfront Compound**
Dartmouth, MA

**6-Lot Conventional
Subdivision Plan**


LEGEND

-  Subject Property - 22.4 ±Ac
-  Protected Land
-  Open Water
-  Wetlands



Notes:
Credits: 2022 Imagery from
Nearmap Imagery
map service.

Date: 09/28/22
Project Number: MA2187



Scale: 1" = 200'



This plan is conceptual only and is not
represented as an engineered plan.

Notes:
Lorem ipsum dolor sit amet,
consetetur sadipscing elitr, sed
diam nonumy eirmod tempor

LandVest

